

MALDIVES LAND SURVEY AUTHORITY

MINISTRY OF HOUSING AND INFRASTRUCTURE
 Office (PABX): +(960) 3004300, Fax: +(960) 3004254
 Ameenee Magu, Maafannu, Male', 20392, Maldives.
 Email: survey@housing.gov.mv
 Web: www.surveyofmaldives.gov.mv,



CONTROLPOINT DETAILS	Station Number	PSM 5656
Coordinate Information		
Geodetic	Grid	
WGS 84	UTM Zone 43	
Lat: 5°52'27.78564"N	E:	316706.409
Long: 73°20'39.75453"E	N:	649589.931
Ellp Height:	Orth Height: +1.140m	
Island Name: N KUREDHIVARU	Date: 18 SEP 2018	







Monument description & method of survey:

- Monument Type A as in Technical Brief
- Stainless steel plate fixed to concrete by Four bolts
- Horizontal coordinates fixed by GNSS Static survey.
- Elevation reduced relative to Local MSL by double level run
- PSM 5656 is 200mm below ground Level

General site condition & access:

- Easily accessible area with wide angle of sky visibility
- Located in vegetation line of the island

Owner: Zen Resort Pvt Ltd.

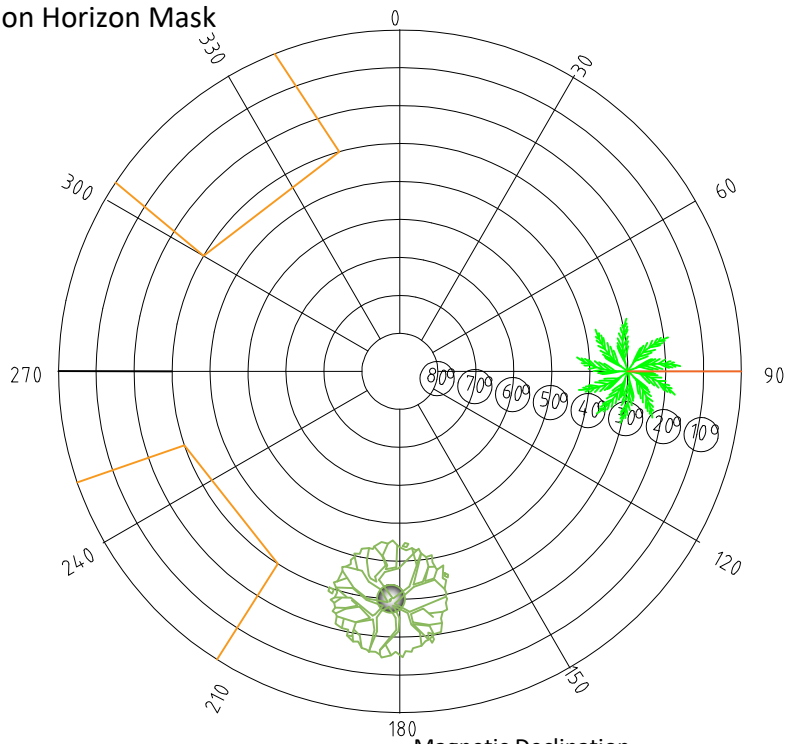
		
Bottom	North Height 1.5m / Distance 2m	East Height 1.5m / Distance 2m
		
Up Height 1.5m	South Height 1.5m / Distance 2m	West Height 1.5m / Distance 2m

SITE INFORMATION

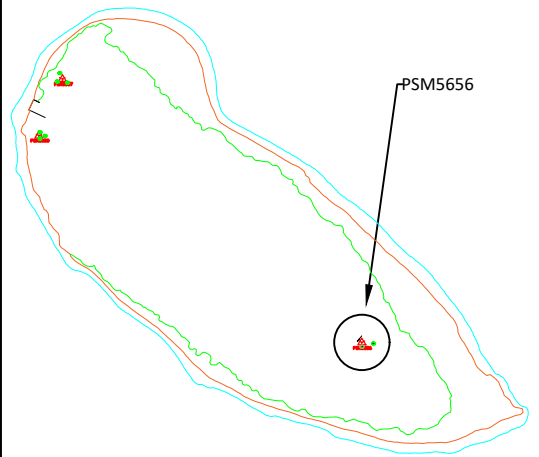
Station Number

P	S	M	5	6	5	6
---	---	---	---	---	---	---

Station Horizon Mask



Locality

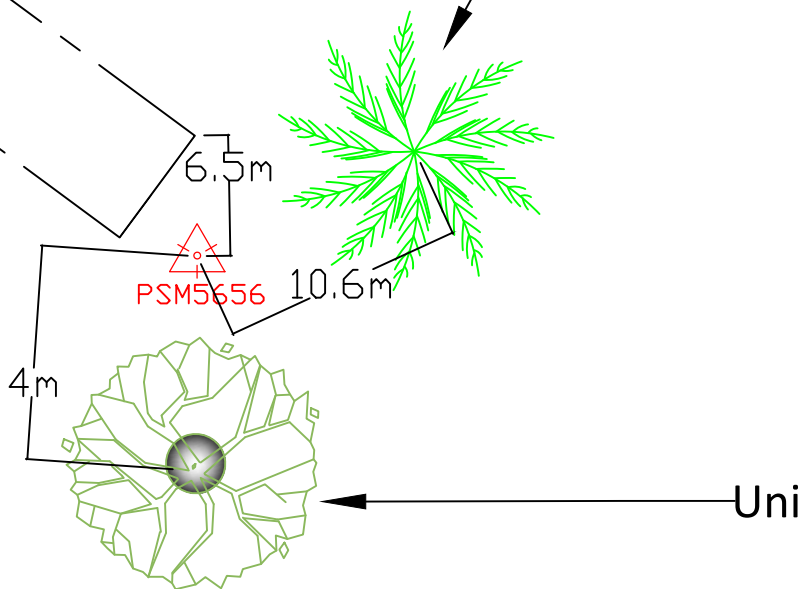


Height above Marker that horizon was mapped from 1.5 m

Magnetic Declination _____
 Declination applied to this figure?
 Yes No

Staff Acc

Palm



Sketched by: Abulho

Scale: Not to Scale

Date: 18 Sep 2018

MALDIVES LAND SURVEY AUTHORITY

MINISTRY OF HOUSING AND INFRASTRUCTURE
 Office (PABX): +(960) 3004300, Fax: +(960) 3004254
 Ameenee Magu, Maafannu, Male', 20392, Maldives.
 Email: survey@housing.gov.mv
 Web: www.surveyofmaldives.gov.mv,



CONTROLPOINT DETAILS		Station Number	PSM 5657
Coordinate Information			
Geodetic		Grid	
WGS 84			
Lat: 5°52'35.87222"N		E:	316423.166
Long: 73°20'30.52278"E		N:	649839.181
Ellp Height:		Orth Height:	+1.336m
Island Name: N KUREDHIVARU		Date: 18 SEP 2018	


Monument description & method of survey:

- Monument Type A as in Technical Brief
- Stainless steel plate fixed to concrete by Four bolts
- Horizontal coordinates fixed by GNSS Static survey.
- Vertical height corrected using tide prediction data
- PSM 5657 is 100mm above ground Level

General site condition & access:

- Easily accessible area with wide angle of sky visibility
- Located in vegetation line of the island

Owner: Zen Resort Pvt Ltd.



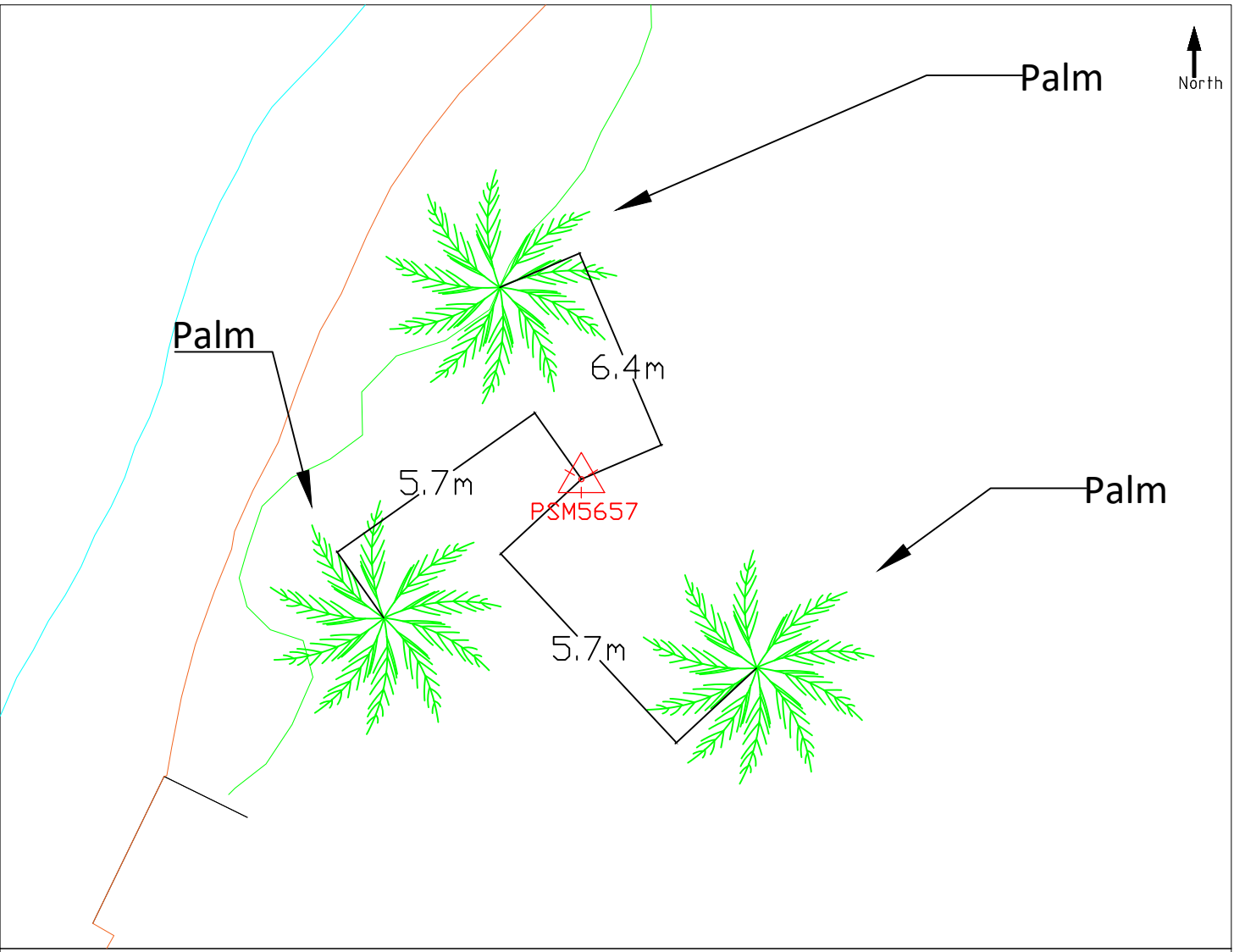
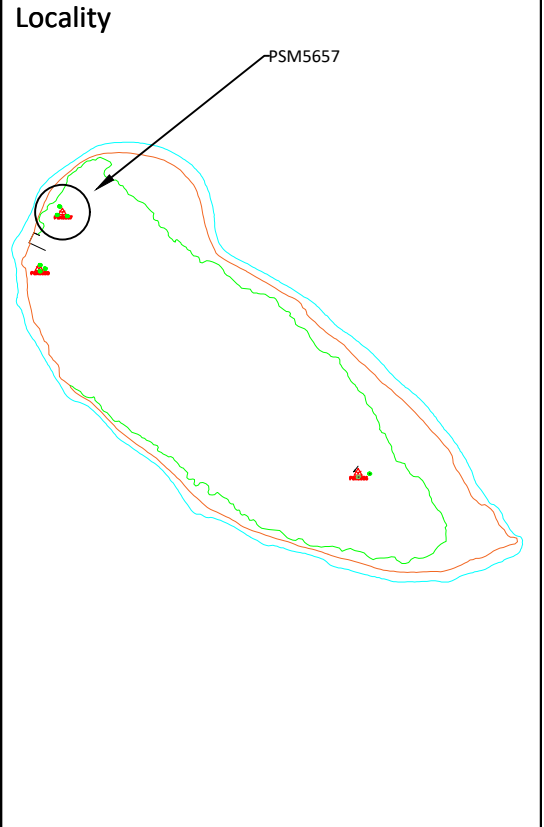
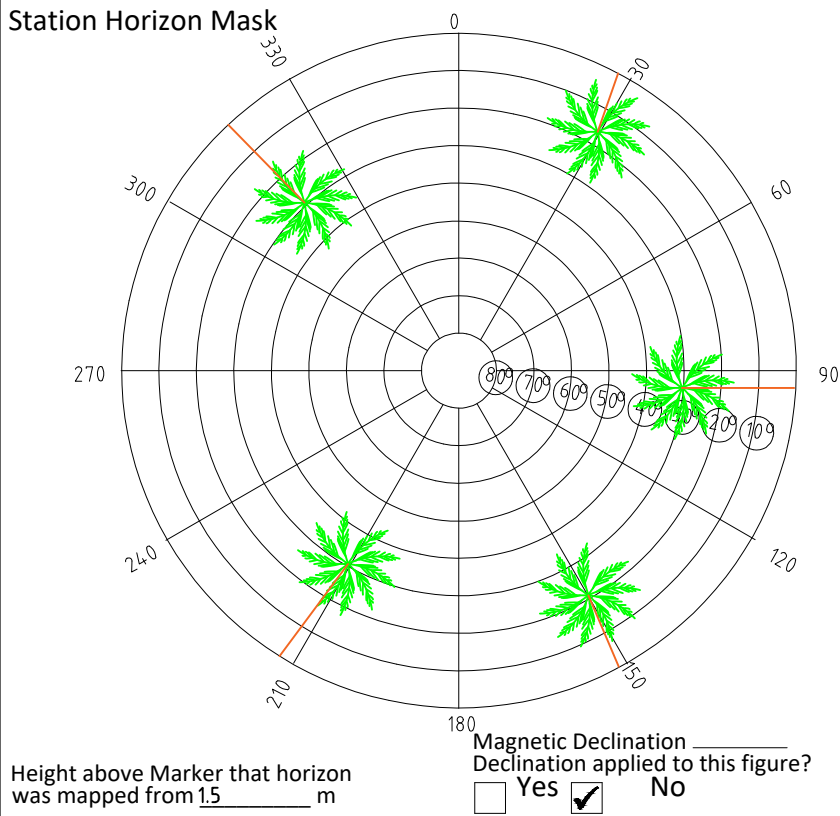
SITE INFORMATION

Station Number

P	S	M	5	6	5	7
---	---	---	---	---	---	---

Station Horizon Mask

Locality



Sketched by: Abulho

Scale: Not to Scale

Date: 18 Sep 2018

MALDIVES LAND SURVEY AUTHORITY

MINISTRY OF HOUSING AND INFRASTRUCTURE
 Office (PABX): +(960) 3004300, Fax: +(960) 3004254
 Ameenee Magu, Maafannu, Male', 20392, Maldives.
 Email: survey@housing.gov.mv
 Web: www.surveyofmaldives.gov.mv,



CONTROLPOINT DETAILS	Station Number	PSM 5658
Coordinate Information		
Geodetic	Grid	
WGS 84	UTM Zone 43	
Lat: 5°52'34.12755"N	E:	316400.872
Long: 73°20'29.80321"E	N:	649785.652
Ellp Height:	Orth Height:	+1.204m
Island Name: N KUREDHIVARU	Date:	18 SEP 2018


Monument description & method of survey:

- Monument Type A as in Technical Brief
- Stainless steel plate fixed to concrete by Four bolts
- Horizontal coordinates fixed by GNSS Static survey.
- Elevation reduced relative to Local MSL by double level run
- PSM 5658 is 500mm below ground Level

General site condition & access:

- Easily accessible area with wide angle of sky visibility
- Located in vegetation line of the island

Owner: Zen Resort Pvt Ltd.

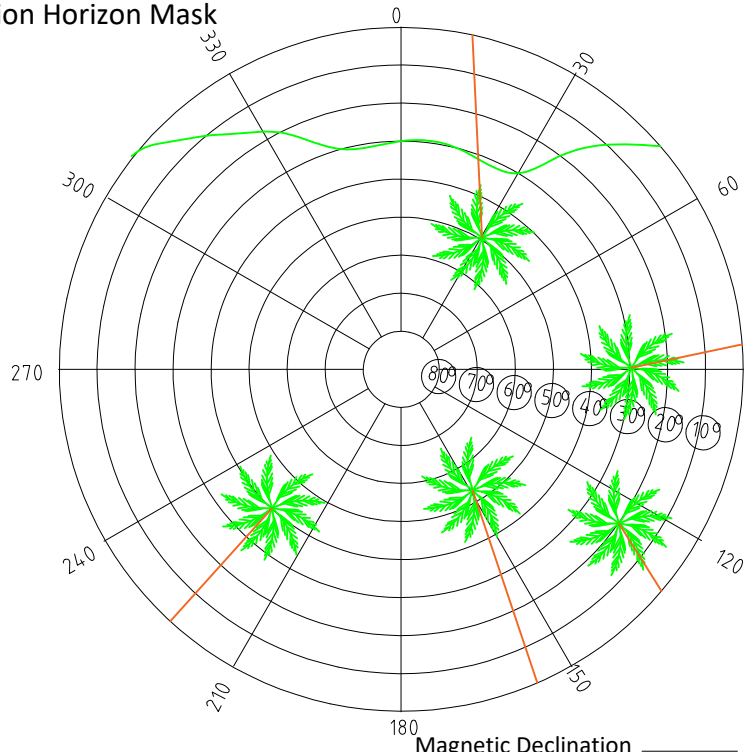


SITE INFORMATION

Station Number

P	S	M	5	6	5	8
---	---	---	---	---	---	---

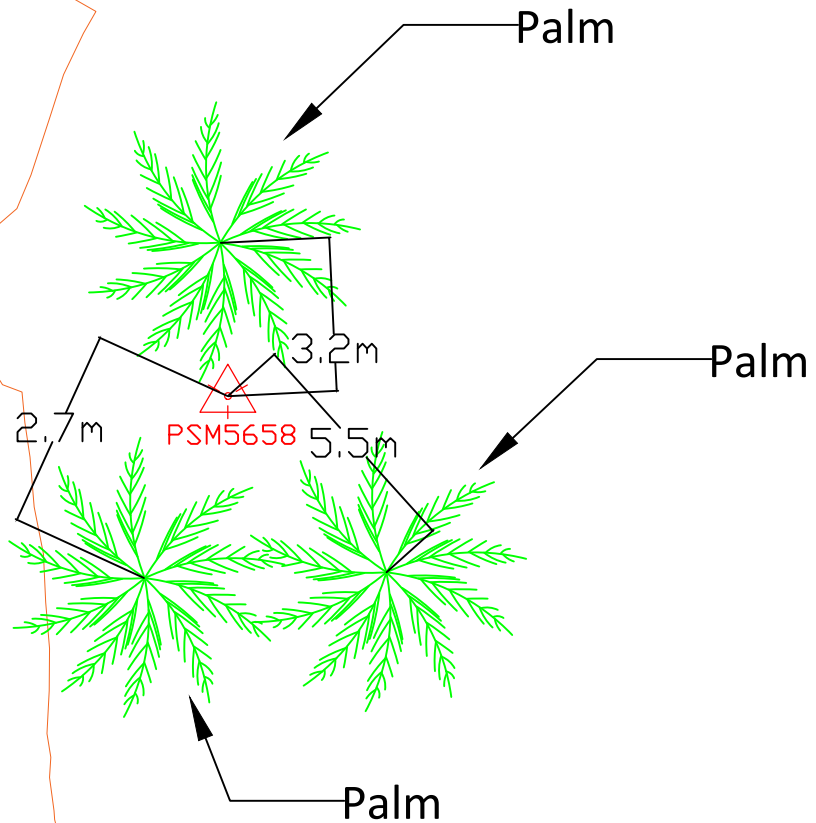
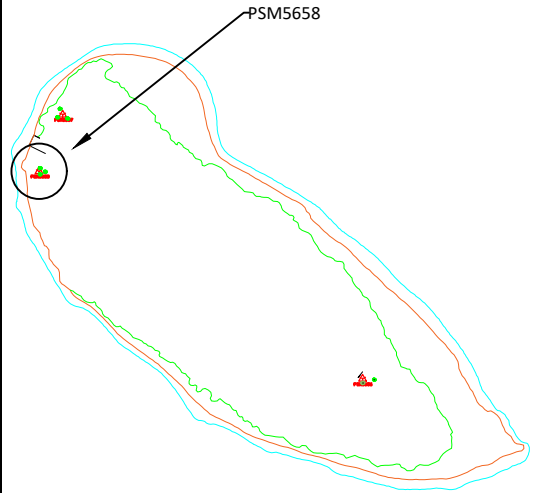
Station Horizon Mask



Height above Marker that horizon was mapped from 1.5 m

Magnetic Declination _____
 Declination applied to this figure?
 Yes No

Locality



Sketched by: Abulho

Scale: Not to Scale

Date: 18 Sep 2018